



Detailed Delineation of Waters of the US
 Suitable for Preliminary Planning Only

S&EC reserves the right to modify this map based on more fieldwork, and any other additional information. Approximations were mapped using topographic maps, air photos and ground truthing. If the site is going to be disturbed, S&EC's detailed delineation should be approved and permitted by the U.S. Army Corps of Engineers as required. If the user of this work desires an accurate map of the regulated features flagged by S&EC, they should retain a NC Registered Professional Land Surveyor to locate S&EC's flagging.

Buffers confirmed by Jason Robinson with the NCDWR on 1/03/18

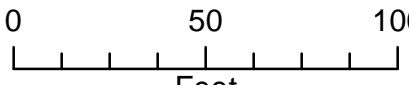
Legend

-  Evaluation Area
-  Jurisdictional Wetland

NC Center for Geographic Information & Analysis


| | |
|------------------|-----------------|
| Project Number: | 13392.W1 |
| Project Manager: | SB |
| Scale: | 1" = 50' |
| Date: | 1/03/18 |


| | |
|------------|------------------------------|
| Map Title: | Figure 3 - Sketch Map |
| | 810 S New Hope Rd |
| | Wake County, NC |
| Source: | Wake County GIS |
| | NC One Maps |



0 50 100
Feet

N





Soil & Environmental Consultants, PA

8412 Falls of Neuse Road, Suite 104, Raleigh, NC 27615 • Phone: (919) 846-5900 • Fax: (919) 846-9467
sandec.com